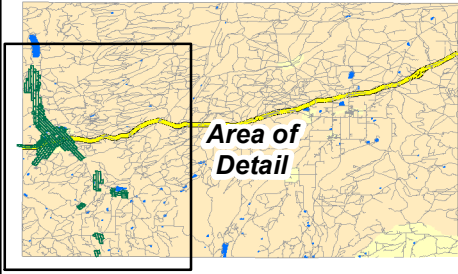


Uinta County

Uinta County, Wyoming

Aerial Adulticide Application Date:
June 25, 2018



Flight Line

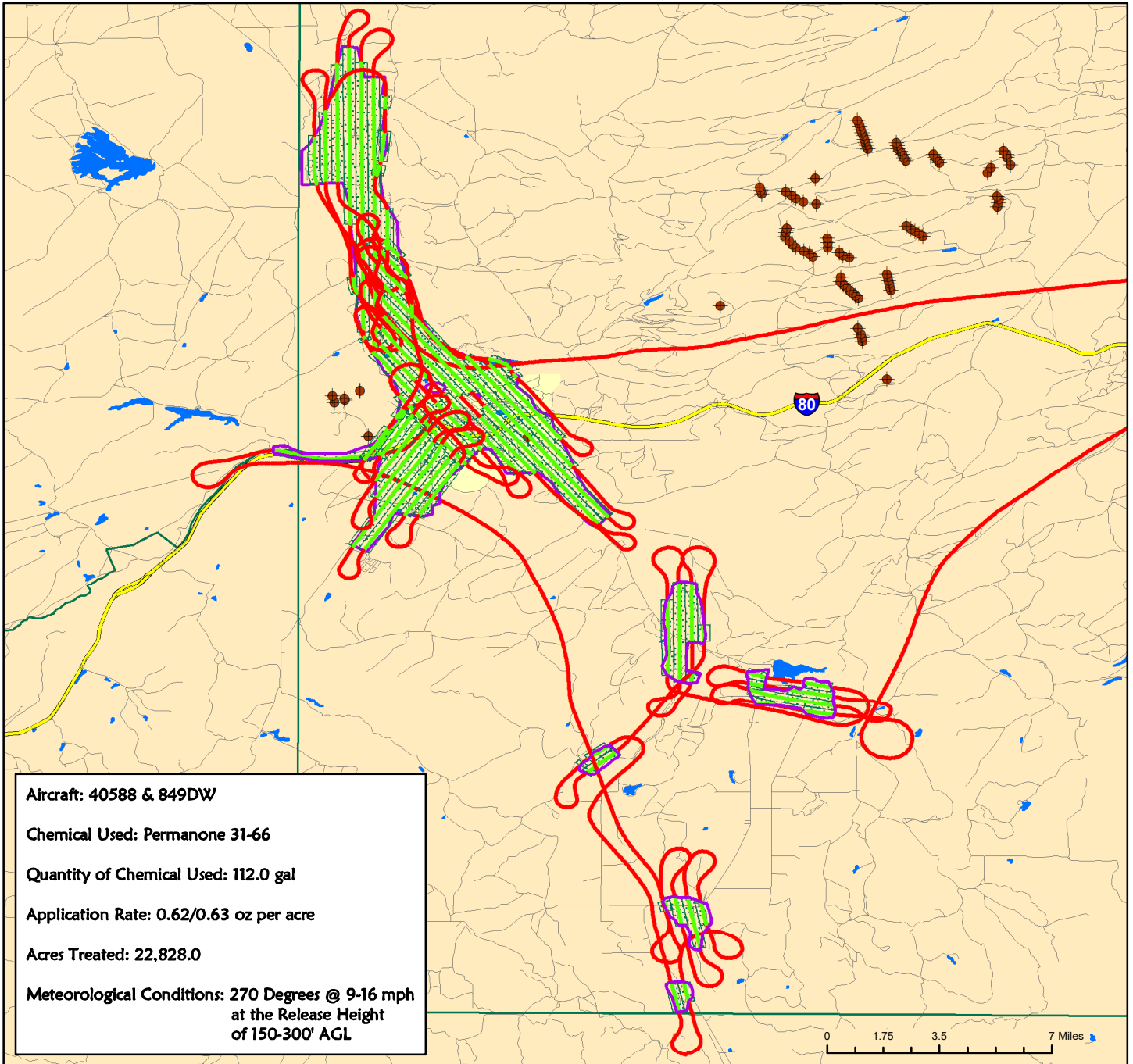
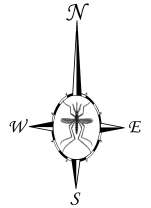
Spray Off

Spray On

Towers

Spray Deposition

Treatment Area



Aircraft: 40588 & 849DW

Chemical Used: Permanone 31-66

Quantity of Chemical Used: 112.0 gal

Application Rate: 0.62/0.63 oz per acre

Acres Treated: 22,828.0

**Meteorological Conditions: 270 Degrees @ 9-16 mph
at the Release Height
of 150-300' AGL**

0 1.75 3.5 7 Miles



Vector Disease Control
1320 Brookwood Dr., Suite H
Little Rock, AR 72202

These map products were developed for use by VDCI for its internal purposes only and were not designed or intended for general use by members of the public. VDCI makes no representation or warranty as to its accuracy, timeliness, or completeness, and in particular, its accuracy in labeling or displaying dimensions, contours, property boundaries, or placement or location of any map features thereon. © 2018 VDCI. All rights reserved.